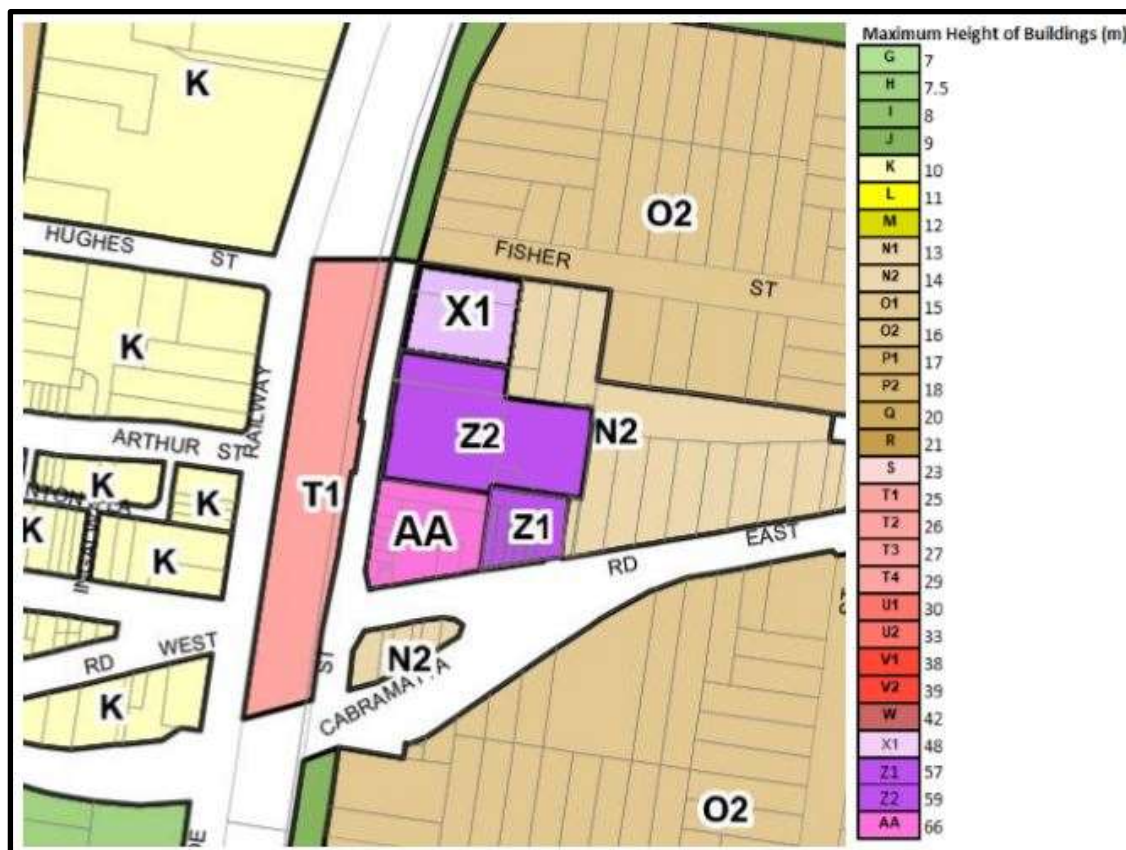


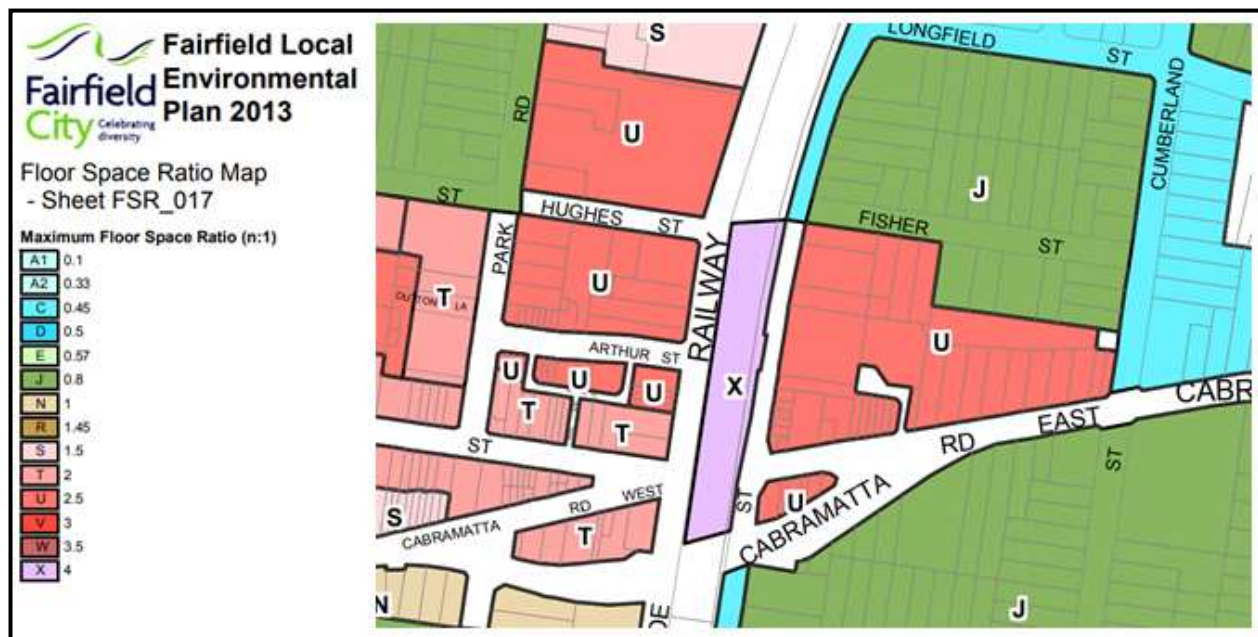
## Fairfield LEP 2013 - Existing Height of Building Map (Sheet 17)



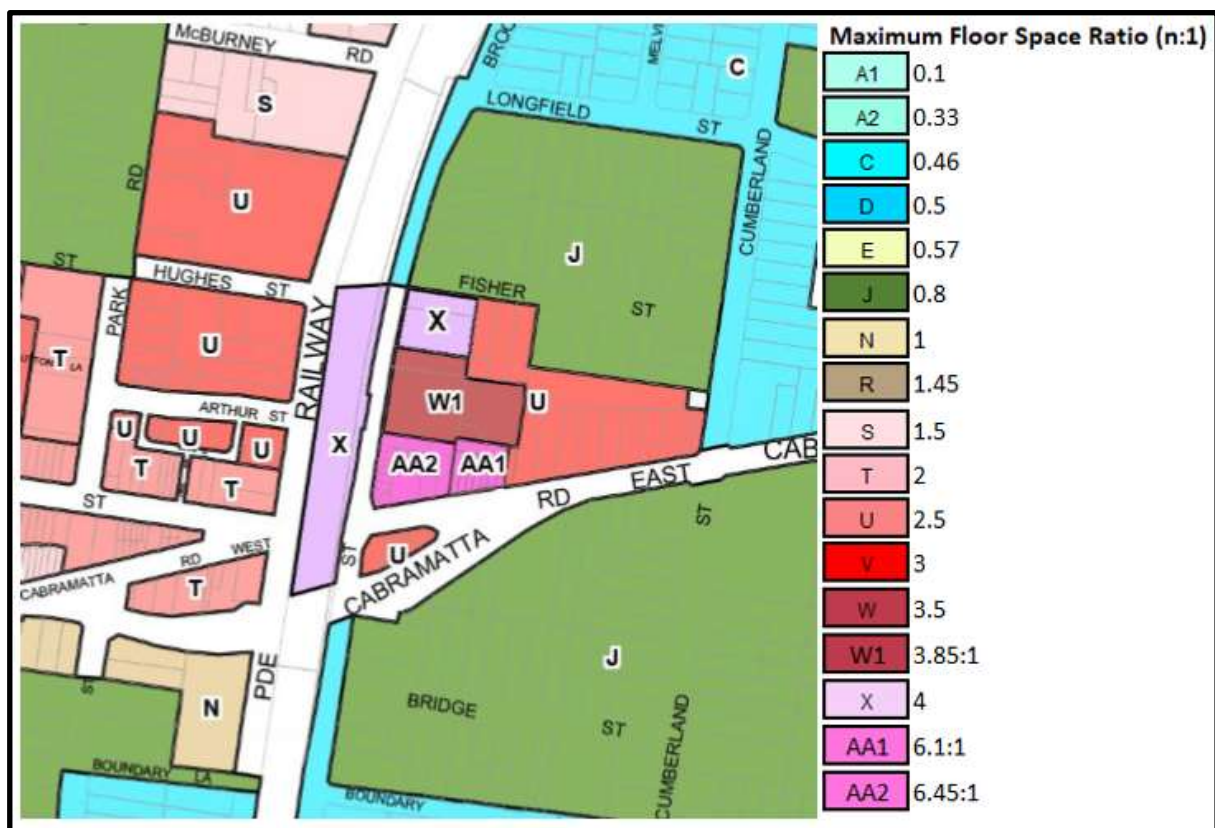
## Fairfield LEP 2013 - Proposed Height of Building Map (Sheet 17)



## Fairfield LEP 2013 – Existing Floor Space Ratio Map (Sheet 17)

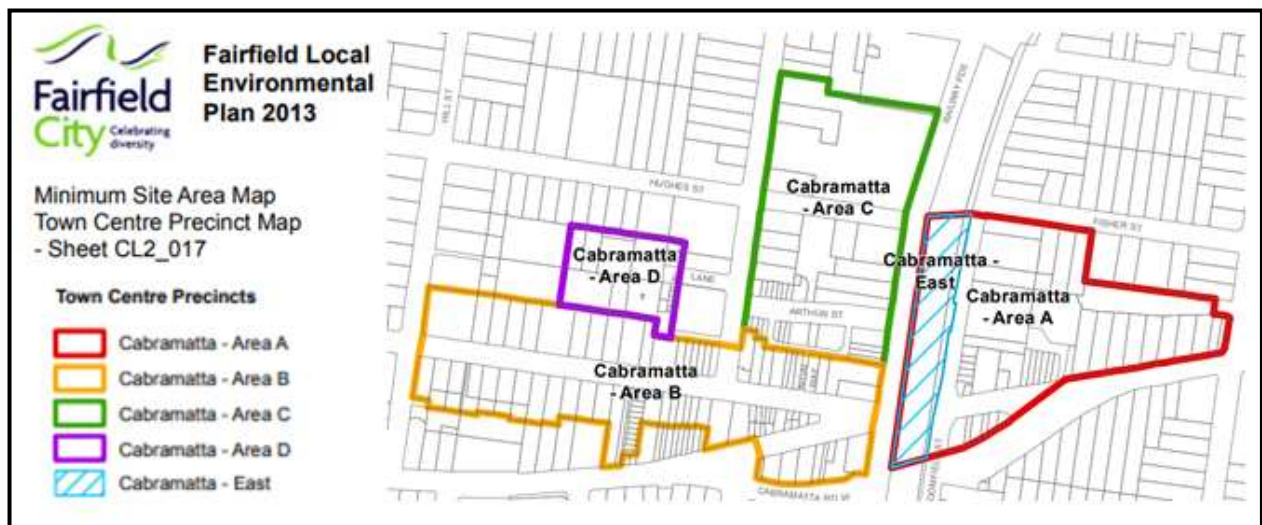


## Fairfield LEP 2013 – Proposed Floor Space Ratio Map (Sheet 17)





## Fairfield LEP 2013 – Existing Minimum Site Area Town Centre Precinct Map (Sheet 17)



## Fairfield LEP 2013 – Proposed Minimum Site Area Town Centre Precinct Map (Sheet 17)

